

A person wearing a wide-brimmed hat and light-colored clothing is harvesting agave in a field. The person is seen from behind, using a tool to cut through the large, green agave leaves. The background shows a vast, open landscape with rolling hills under a clear sky.

Tepeapulco, Hidalgo

Tim Roufs

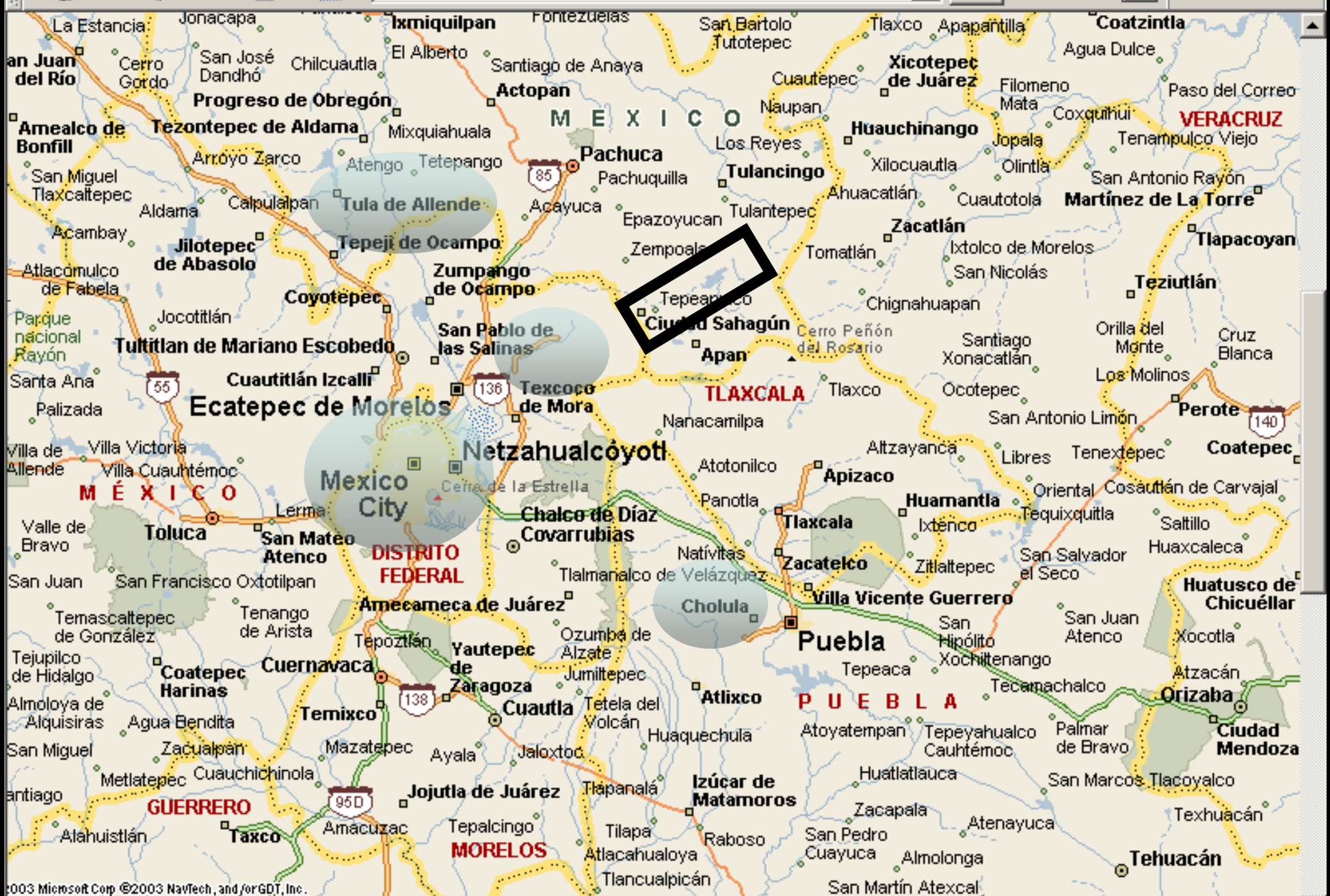
© 2009-2014

University of Minnesota Duluth



State of Hidalgo







A person wearing a wide-brimmed hat and light-colored clothing is climbing a large agave plant. The person is positioned in the center of the frame, with their back to the camera. The agave plant has large, thick, green leaves with sharp spines. The background shows a field of agave plants under a clear sky.

marquey
“century
plant”

tlachiquero
(Soltero Dorantz)

Los Cides, Hidalgo, Mexico







Santa Maria Maquixco, Mexico, Mexico

is situated in Temascalapa, Mexico, Mexico, its geographical coordinates are 19° 47' 0" North, 98° 50' 0" West and its original name is Santa María Maquixco.



is situated in Temascalapa, Mexico, Mexico, its geographical coordinates are 19° 47' 0" North, 98° 50' 0" West and its original name is Santa María Maquixco.



cient
soamerica

Maintained by Patrick Olivares ©copyright 1999



Mexico

their exact sites

Gulf of Mexico

Chichén Itzá

Mayapán

Tulum

Uxmal

Etzná

Tula

Teotihuacán

Tenochtitlan

Xochicalco

La Venta

Palenque

Piedras Negras

Uaxactún

Tikal

Yaxha

Yaxchilán

Bonampak

Yagul

Monte Albán

Mitla

Dainzú

Copán

ancient Mesoamerica

maintained by Patrick Olivares ©copyright 1999



Mexico

their exact sites

Gulf of Mexico

El...

Tula

Teotihuacan

Tenochtitlan

Xochicalco

Monte Albán

Yagul

Mitla

Dainzú

La Venta

Palenque

Piedras Negras

Uaxactún

Tikal

Yaxha

Yaxchilán

Bonampak

Uxmal

Etzná

Mayapán


Chichén Itzá

Tulum

Copán

ancient Mesoamerica

maintained by Patrick Olivares ©copyright 1999




Quetzalcoatl

as depicted in the Codex Telleriano-Remensis



Tezcatlipoca

as depicted in the Codex Borgia.



Quetzalcoatl

as depicted in the Codex Telleriano-Remensis



Hernán Cortés with Montezuma II

A person wearing a wide-brimmed hat and light-colored clothing is climbing a large agave cactus. The person is positioned in the center of the frame, with their back to the camera. The cactus is a large, green, spiky plant with thick, fleshy leaves. The background shows a field of similar cacti under a clear sky.

maguey
cactus

tlachiquero

(Soltero Dorantz)

Los Cides, Hidalgo, Mexico



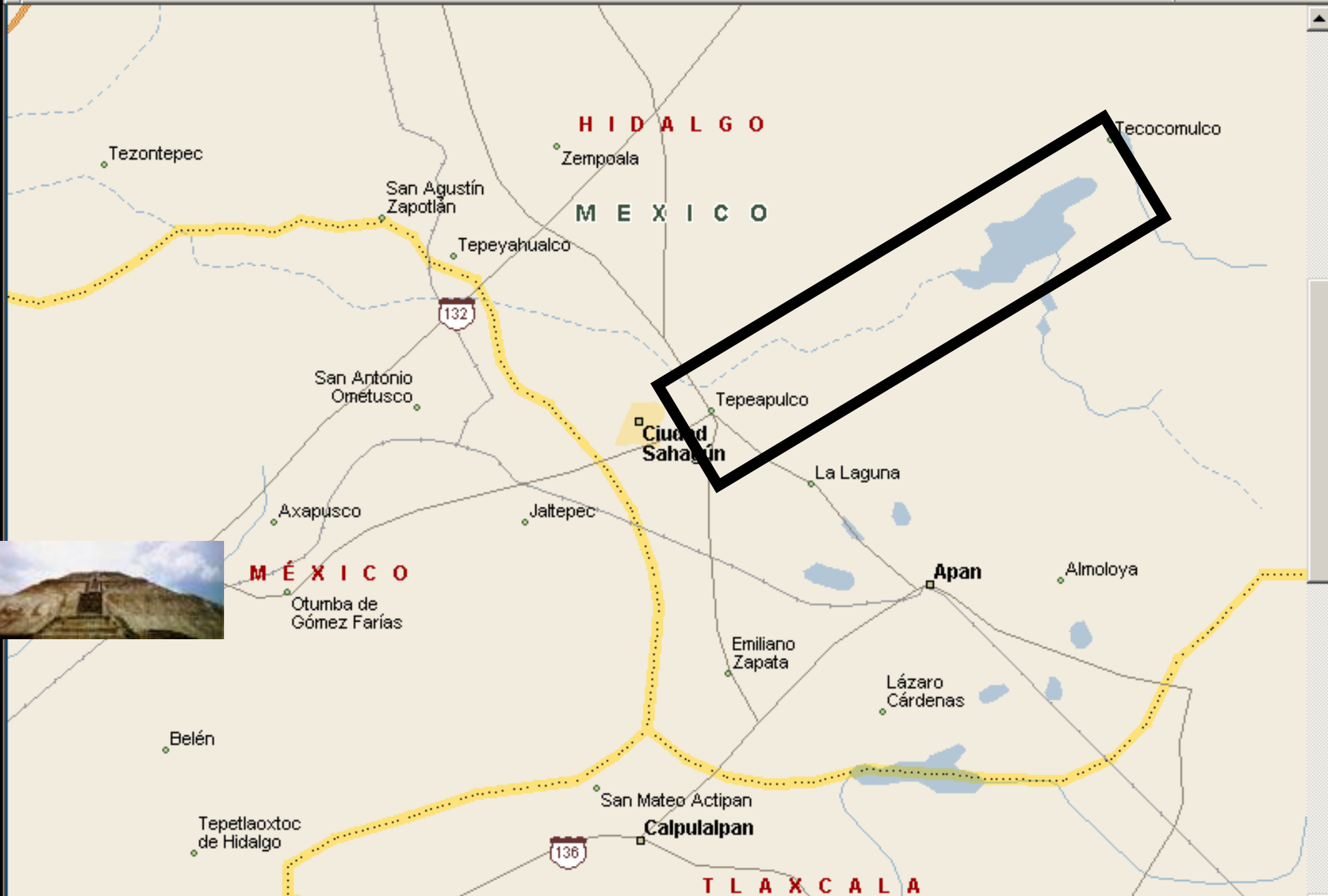
agua miel



[Gusanos de maguey](#)



Los Cides, Hidalgo, Mexico





acocote

Los Cides, Hidalgo, Mexico

A photograph of a tinacal, a traditional pulque processing facility. The scene is dimly lit, with a bright window in the background. In the foreground, a large, shallow wooden tray (tina) is filled with a thick, white, frothy liquid (pulque). Above it, another similar tray is visible, also containing pulque. The trays are arranged in a row, and the overall atmosphere is rustic and industrial. A person is partially visible in the background, working in the facility.

tinacal

tina

pulque

Tinacal at Los Cides, Hidalgo, Mexico

A photograph of a tinacal, a traditional stone mill used for grinding sugar cane. The image shows a large, dark, cylindrical stone mill with a wooden frame. The mill is filled with a thick, white, sugary substance. In the background, a man in a blue shirt is visible, looking towards the camera. The scene is dimly lit, with a bright light source in the background creating a strong contrast.


Maquixco, Edo. Méx.

Tinacal at Los Cides, Hidalgo, Mexico

A man wearing a blue long-sleeved shirt with two chest pockets, dark trousers, and a cowboy hat stands next to a large, rectangular wooden tina. The tina is made of dark wood and has a lighter, possibly plastered or lined interior. The background shows a rustic building with a stone wall and a brick wall. The scene is outdoors under a clear sky.

tina

Los Cides, Hidalgo, Mexico



Tlachiquero, Los Cides, Hidalgo, Mexico



Tlachiquero, Los Cides, Hidalgo, Mexico



Tinacalero and Wife, Los Cides, Hidalgo, Mexico



Tinacaleros, Los Cides, Hidalgo, Mexico



Tinacaleros, Los Cides, Hidalgo, Mexico



Tinacaleros, Los Cides, Hidalgo, Mexico



Los Cides, Hidalgo, Mexico



Tlachiaderos, Los Cides, Hidalgo, Mexico



Los Cides, Hidalgo, Mexico



Los Cides, Hidalgo, Mexico



Nopale Cactus and *Tunas*, Hidalgo, Mexico

News Front Page Last Updated: Sunday, 26 December, 2004, 01:04 GMT
[E-mail this to a friend](#) [Printable version](#)

- [Africa](#)
- [Americas](#)**
- [Asia-Pacific](#)
- [Europe](#)
- [Middle East](#)
- [South Asia](#)
- [UK](#)
- [Business](#)
- [Health](#)
- [Science/Nature](#)
- [Technology](#)
- [Entertainment](#)

- [Have Your Say](#)
- [In Pictures](#)
- [Week at a Glance](#)
- [Country Profiles](#)
- [In Depth](#)
- [Programmes](#)

BBC SPORT
BBC WEATHER
BBC ON THIS DAY

- LANGUAGES
- [ESPAÑOL](#)
 - [BRASIL](#)
 - [CARIBBEAN](#)
 - [MORE >](#)

Mexico's ancient drink under threat

 By Claire Marshall
BBC News, Mexico

In Mexico, producers are warning that the so-called "nectar of the gods" is in danger of extinction.

The popularity of the pre-Hispanic alcoholic drink, pulque, is fading in favour of more conventional beverages such as beer and rum.



Pulque can be drunk neat or sweetened with honey

Mario Grajedo wobbles slightly as he perches on a stool by the side of the road in Ixmiquilpan in Mexico's Hidalgo state.

This is pulque heartland. On the simple table in front of him is a large maize tortilla covered in hot sauce.

Beside it is a jug of the milky liquid.

Eating with one hand, he swigs deeply using the other.

- SEE ALSO:**
- [Tequila's new sunrise](#)
10 Feb 01 | From Our Own Correspondent
 - [Country profile: Mexico](#)
09 Dec 04 | Country profiles

- RELATED INTERNET LINKS:**
- [MexicoFile: Pulque](#)
 - [Pulque in Mexican culture \(in Spanish\)](#)
- The BBC is not responsible for the content of external internet sites

- TOP AMERICAS STORIES NOW**
- [US to expel Venezuelan diplomat](#)
 - [Trial date set in CIA leak case](#)
 - [Stranded Alaska oil ship rescued](#)
 - [Campaign ends in Costa Rica](#)
- RSS** | [What is RSS?](#)



Los Cides, Hidalgo, Mexico




Los Cides, Hidalgo, Mexico




Los Cides, Hidalgo, Mexico



Los Cides, Hidalgo, Mexico



Los Cides, Hidalgo, Mexico



Los Cides, Hidalgo, Mexico





Abandoned *Hacienda*, Los Cides, Hidalgo, Mexico



Los Cides, Hidalgo, Mexico



Tlachihero's Home, Los Cides, Hidalgo, Mexico



Los Cides, Hidalgo, Mexico



Tlachihero's Home, Los Cides, Hidalgo, Mexico



Tlachiquero's Kitchen, Los Cides, Hidalgo, Mexico



Tlachiquero's Home, Los Cides, Hidalgo, Mexico



Tlachiquero's Home, Los Cides, Hidalgo, Mexico




Tlachiquero, Los Cides, Hidalgo, Mexico



Tlachiquero's Home, Los Cides, Hidalgo, Mexico



Tlachiquero's Home, Los Cides, Hidalgo, Mexico




Tlachihero's Home, Los Cides, Hidalgo, Mexico



Tlachihero's Home, Los Cides, Hidalgo, Mexico



Tlachiquero's Home, Los Cides, Hidalgo, Mexico



Tlachiquero's Home, Los Cides, Hidalgo, Mexico



Tlachiquero's Home, Los Cides, Hidalgo, Mexico



Pilgrims, Los Cides, Hidalgo, Mexico



Pilgrims, Los Cides, Hidalgo, Mexico





























CLUB DE CAZA ALLENDE





































1948

ESC. RUR. FED. "J. GUADALUPE VICTORIA"











