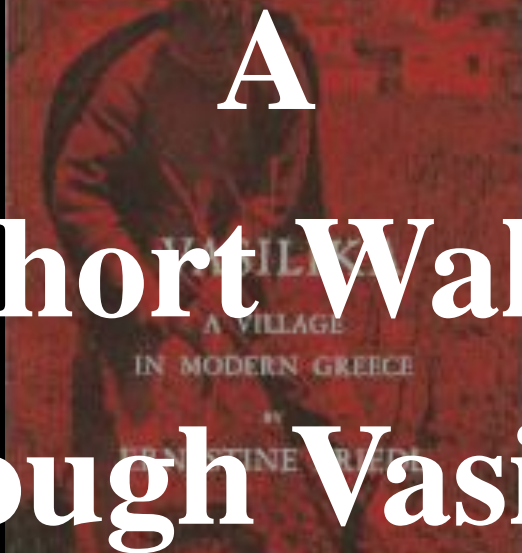


Ernestine Friedl

Vasilika: A Village in Modern Greece

Belmont, CA: Thompson Wadsworth, 2002

The image shows the cover of the book 'Vasilika: A Village in Modern Greece' by Ernestine Friedl. The cover is a deep red color with a faint, dark illustration of a person, possibly a woman, in the background. The title 'VASILIKA' is at the top, followed by 'A VILLAGE IN MODERN GREECE' and 'BY ERNESTINE FRIEDL'.

A
Short Walk
Through Vasililka

2006

Ernestine Friedl

Vasilika: A Village in Modern Greece

Belmont, CA: Thompson Wadsworth, 2002

Fly To Find Businesses Directions

Fly to e.g., 94043
Vasilika, Greece==

- Did you mean:
- [Vasilika, Lesbos 81300, Greece](#)
- [Vasilika, Ευβοια 34010, Greece](#)
- [Vasilika, Thessalonika 5700](#)

Places Add Content

- My Places
- Sightseeing

Layers View: Core

- Primary Database
- Geographic Web
- Roads

Data SIO, NOAA, U.S. Navy, NGA, GEBCO
© 2009 Europa Technologies
© 2009 Tele Atlas
© 2009 DMapas

Google™

Streaming ||||| 100% Eye alt 6835.90 mi



ALBANIA

MACEDONIA

BULGARIA

TURKEY

GREECE

Thessaloniki

Thassos

Mount Olympus

Corfu

Skiathos

Lemnos

SPORADES

Lesvos

"Our"

Delphi
Vaslika

Skopelos

AEGEAN SEA

IONIAN ISLANDS
Cephalonia

ATHENS

Chios

Gulf of Corinth

Patras

Corinth

Andros

Samos

Zante

Olympia

SARONIC ISLANDS

Peloponnese Peninsula

Mykonos

Naxos

DODECANESE

IONIAN SEA

Sparta

CYCLADES

Kos

Santorini


SEA OF CRETE

Rhodes

MEDITERRANEAN SEA

Crete

Karapathos



Albania

Θεσσαλονικη Thessaloniki

Kerkyra

Greece

Aegean Sea

Lefkada

Delphi, Greece

Chios

İzmir

Zakynthos (Zante)

Αθηνα Athens

Samos

Kos

Data SIO, NOAA, U.S. Navy, NGA, GEBCO
© 2009 Europa Technologies
© 2009 Tele Atlas
© 2009 Basarsoft

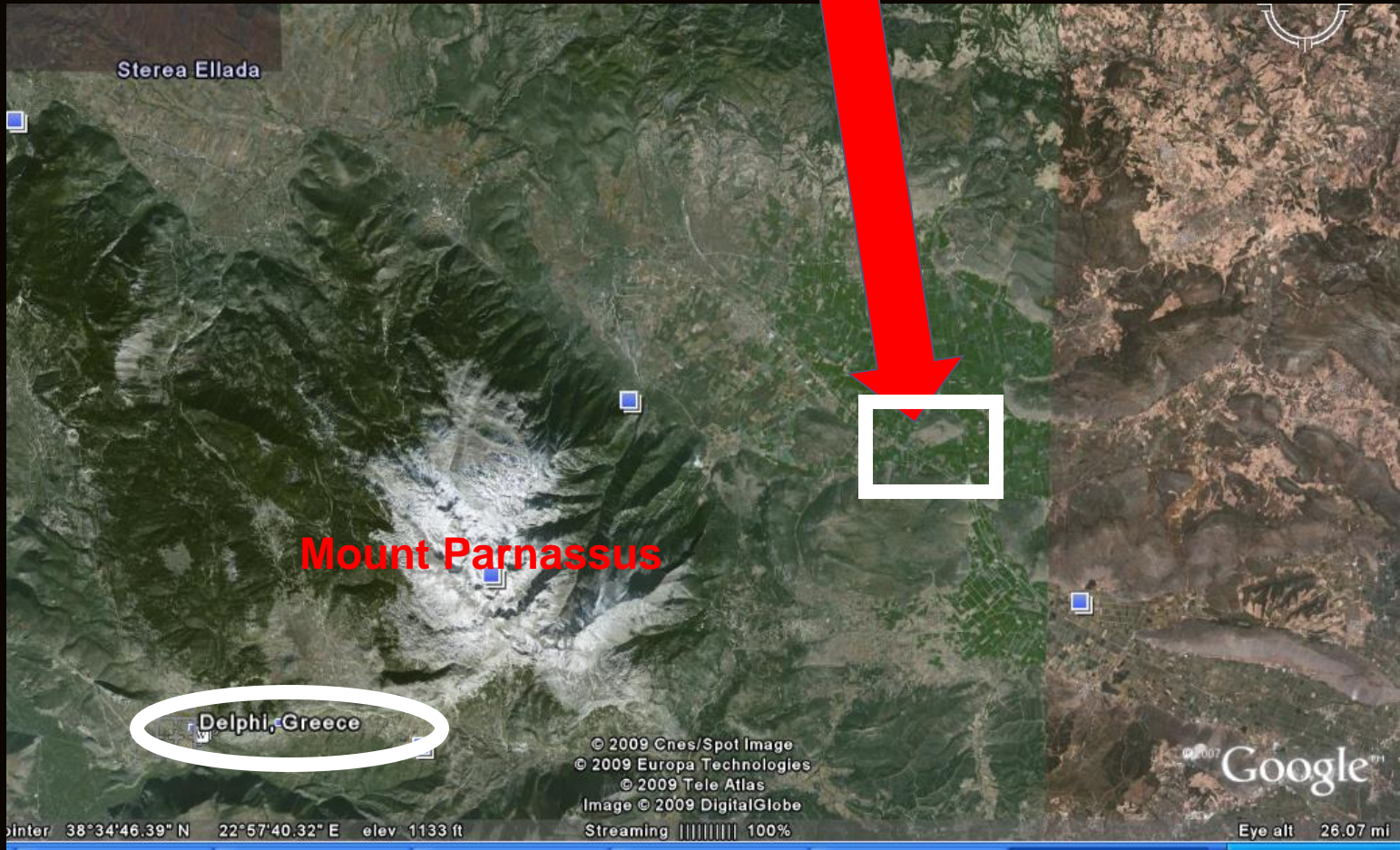
© 2007 Google™

39° N 27° 47' 29.19" E elev 2765 ft

Streaming 100%

Eye alt 469.42 mi





Stereia Ellada

Mount Parnassus

Delphi, Greece

© 2009 Cnes/Spot Image
© 2009 Europa Technologies
© 2009 Tele Atlas
Image © 2009 DigitalGlobe

Google

Coordinates: 38°34'46.39" N 22°57'40.32" E elev 1133 ft

Streaming 100%

Eye alt 26.07 mi



Mount Parnassus



Delphi, Greece



© 2009 Cnes/Spot Image
© 2009 Europa Technologies
© 2009 Tele Atlas
© 2009 ORION-ME

© 2007 Google™

37° 17' N 22° 46' 40.13" E elev 422 ft

Streaming 100%

Elev alt 24.07 m




© 2009 Cnes/Spot Image
© 2009 Europa Technologies
© 2009 Tele Atlas
© 2009 ORION-ME

© 2007 Google™

22°47'51.24" E elev 408 ft

Streaming ||||| 100%

Eye alt 11059 ft

A woman with short blonde hair, wearing sunglasses and a black long-sleeved shirt, stands next to a concrete utility pole. She is holding a red book or brochure in her left hand and resting her right hand on the pole. Above her is a rectangular road sign with a blue border and a white center. The sign has the Greek text 'Βασιλικά' and the English text 'Vasilika' in black. The background shows a dirt road, green grass, and some buildings in the distance under a clear sky.

Βασιλικά
Vasilika

Vasilika, Greece
2006



Vasilika, Greece
2006



Vasilika, Greece
2006



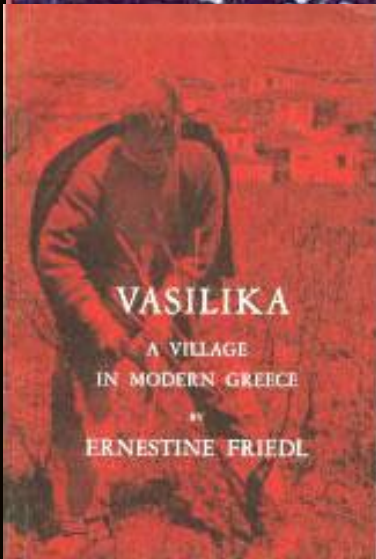
Vasilika, Greece
2006



Vasilika, Greece
2006




Vasilika, Greece
2006



Vasilika, Greece
Ernesting Friedl 1962
(SAE)



Vasilika, Greece
2006



Vasilika, Greece
2006



Vasilika, Greece
2006



Vasilika, Greece
2006



Vasilika, Greece
2006



Vasilika, Greece
2006



Vasilika, Greece
2006



Vasilika, Greece
2006



Vasilika, Greece
2006



Vasilika, Greece
2006



Vasilika, Greece
2006



Vasilika, Greece
2006



Vasilika, Greece
2006



Vasilika, Greece
2006



Vasilika, Greece
Ernesting Friedl 1962
(SAE)

www.h-net.org/~sae/sae/slides/index.htm



Vasilika, Greece
2006



Vasilika, Greece
2006



Vasilika, Greece
2006



Vasilika, Greece
2006



Vasilika, Greece
2006



Vasilika, Greece
2006



Vasilika, Greece
Ernesting Friedl 1962
(SAE)

www.h-net.org/~sae/sae/slides/index.htm



Vasilika, Greece
2006



Vasilika, Greece
2006




Vasilika, Greece
2006



Vasilika, Greece
2006



Vasilika, Greece
2006



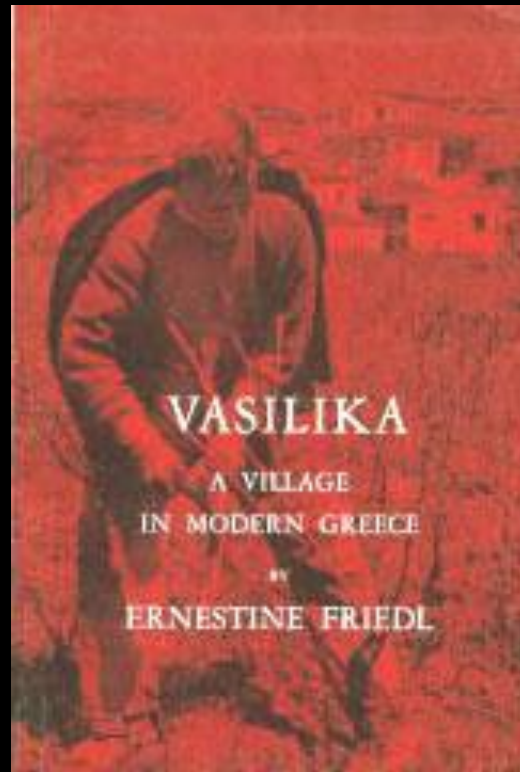
Vasilika, Greece
2006



Vasilika, Greece
2006




Vasilika, Greece
2006



Ernestine Friedl

Vasilika: A Village in Modern Greece

Belmont, CA: Thompson Wadsworth, 2002

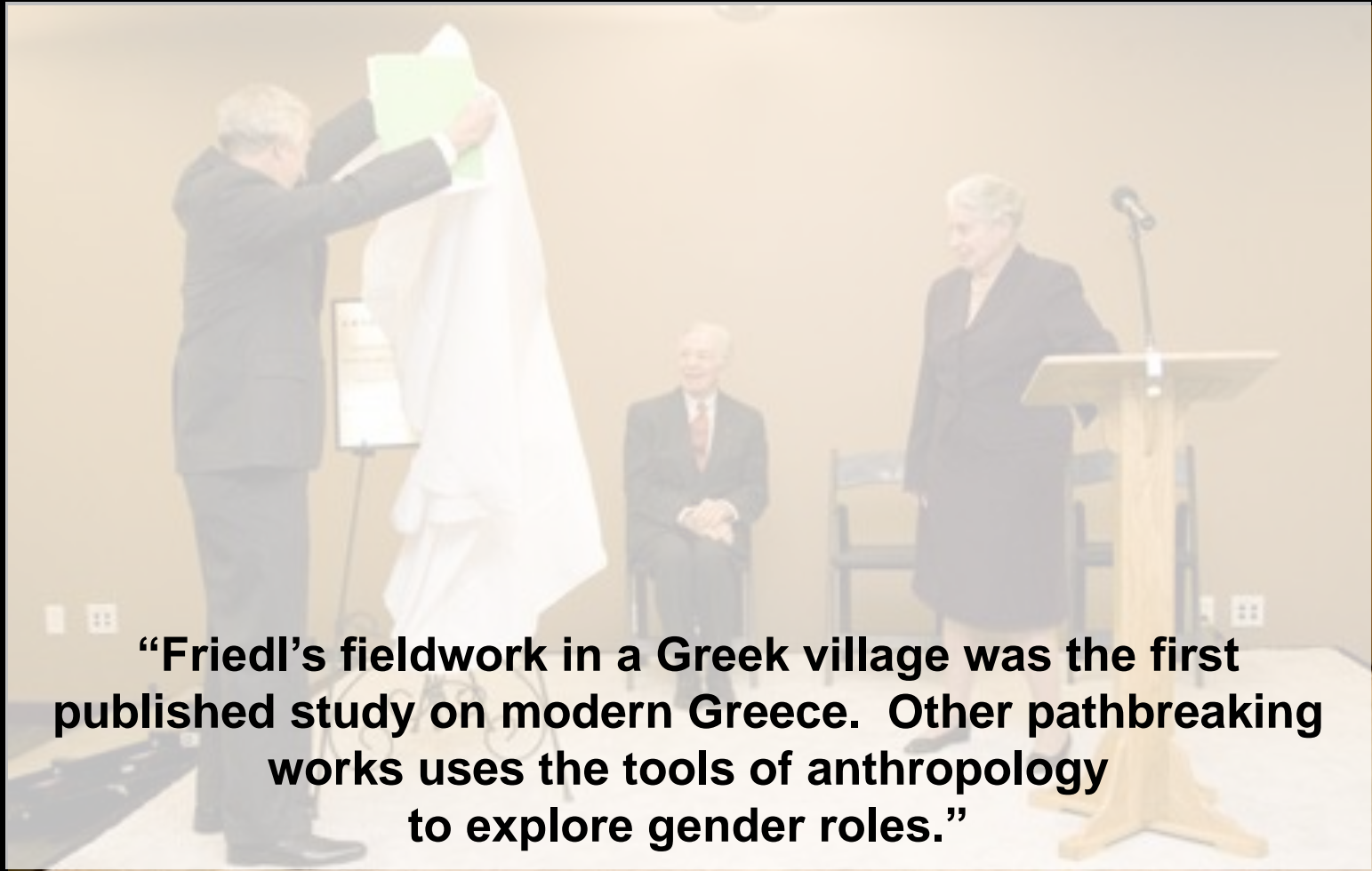


Ernestine Friedl

Women and Men: An Anthropologist's View.

Holt, Rinehart and Winston, 1975

Waveland Press, 1984.



“Friedl’s fieldwork in a Greek village was the first published study on modern Greece. Other pathbreaking works uses the tools of anthropology to explore gender roles.”

Humanities Building Named after Ernestine Friedl

Duke University

20 February 2008