










-  Property Line
- Wetland Inventory (Circular 39)**
-  Type 1 - Temporary
-  Type 2 - Wet Meadow
-  Type 3 - Shallow Marsh
-  Type 4 - Deep Marsh
-  Type 7/6 - Forested/Shrub Scrub
-  Type 90 - Riverine

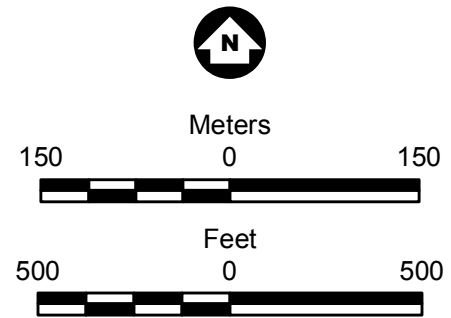


Figure 6.3

UMD WETLAND INVENTORY MAP
RESEARCH AND FIELD STUDIES
CENTER (FARM)
 Wetland Inventory
 University of Minnesota Duluth
 Duluth, Minnesota