









-  Property Line
-  Watershed Boundaries (by UMD)
- Wetland Inventory (Circular 39)**
-  Type 1 - Temporary
-  Type 4 - Deep Marsh
-  Type 5 - Open Water
-  Type 6 - Shrub Scrub
-  Type 7 - Forested
-  Type 90 - Riverine

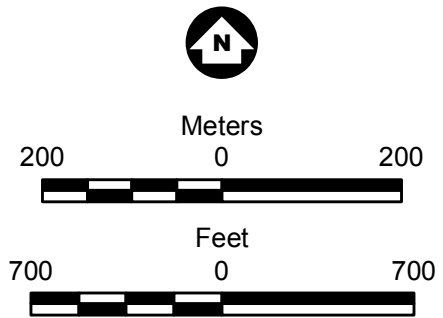


Figure 2.4

UMD WETLAND INVENTORY MAP
MAIN AND LOWER CAMPUSES
 Wetland Inventory
 University of Minnesota Duluth
 Duluth, Minnesota